

TopoDroid Folder

Marco Corvi

marco.corvi@gmail.com

2017

Folder(s)

- TopoDroid puts its files in */sdcard/TopoDroid*
 - App files
 - Device files
 - Survey files

(survey files can stay also in other folders)

App files

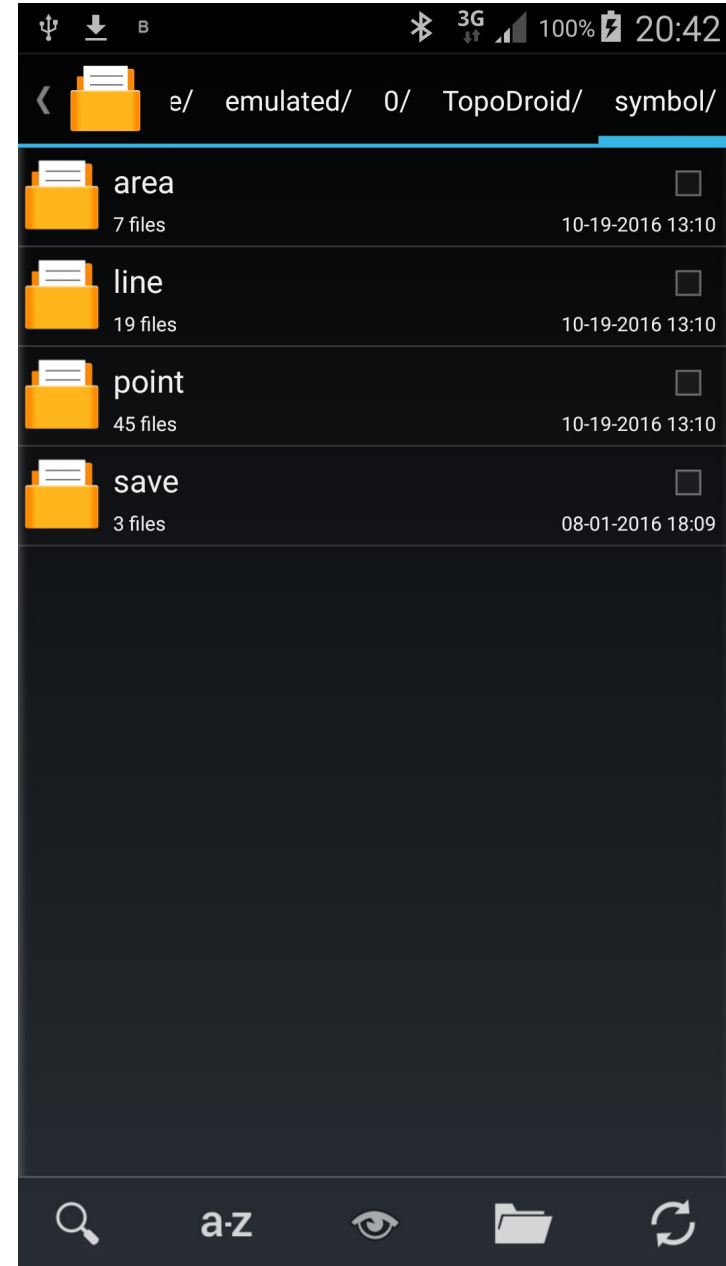
- Drawing symbols:

/sdcard/TopoDroid/symbol/area

/sdcard/TopoDroid/symbol/line

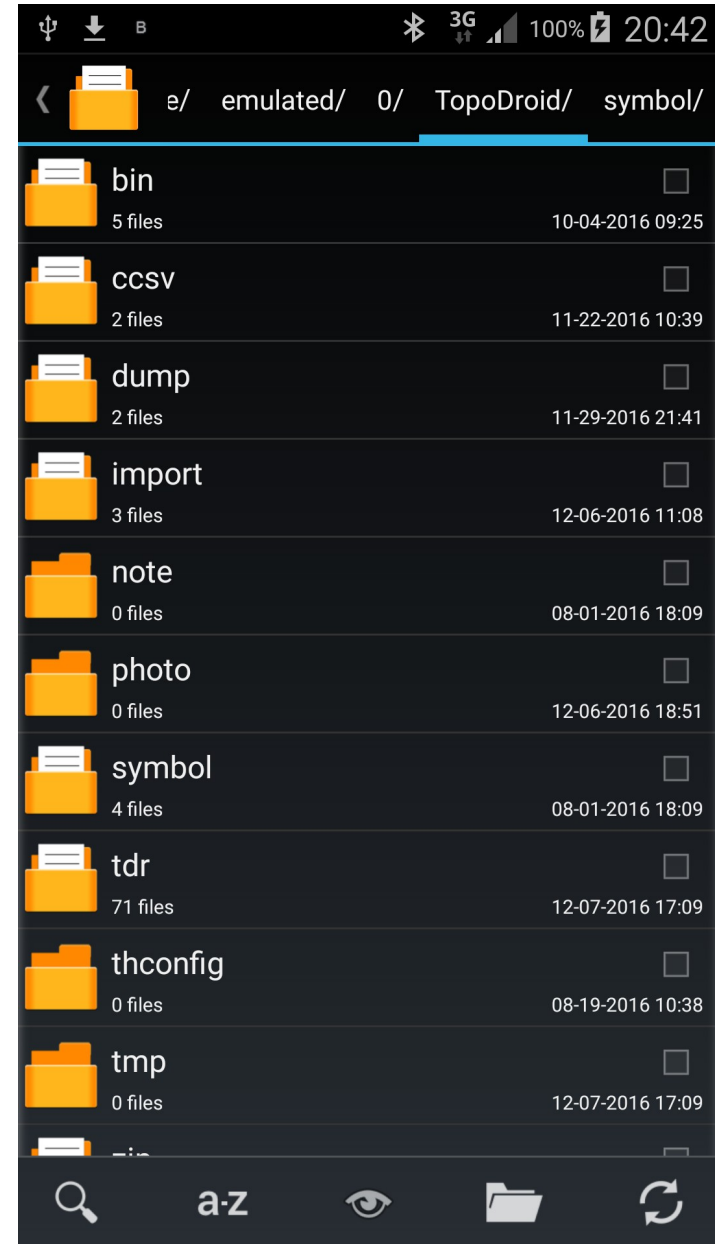
/sdcard/TopoDroid/symbol/point

- User manual files are in the system private app space



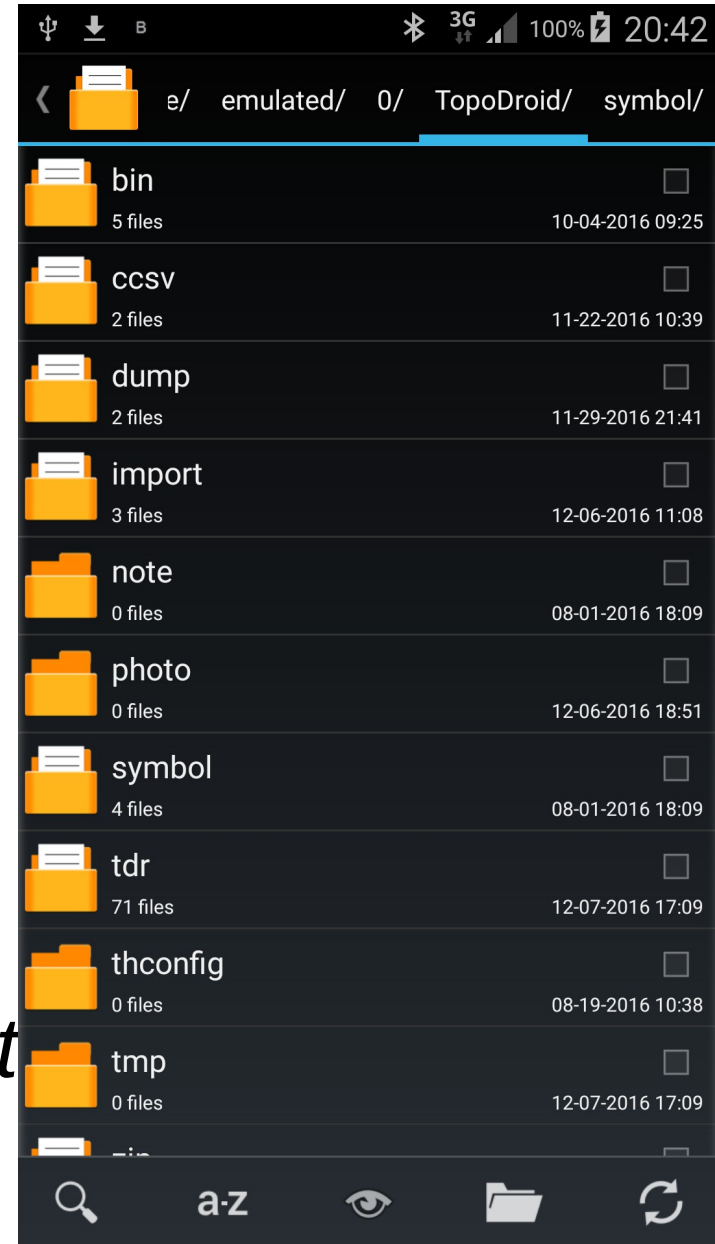
Devices files

- Database *device10.sqlite*
- Firmware files, in subdir *bin*
- DistoX memory dumps, in *dump*
- Calibration CSV exports, in *ccsv*



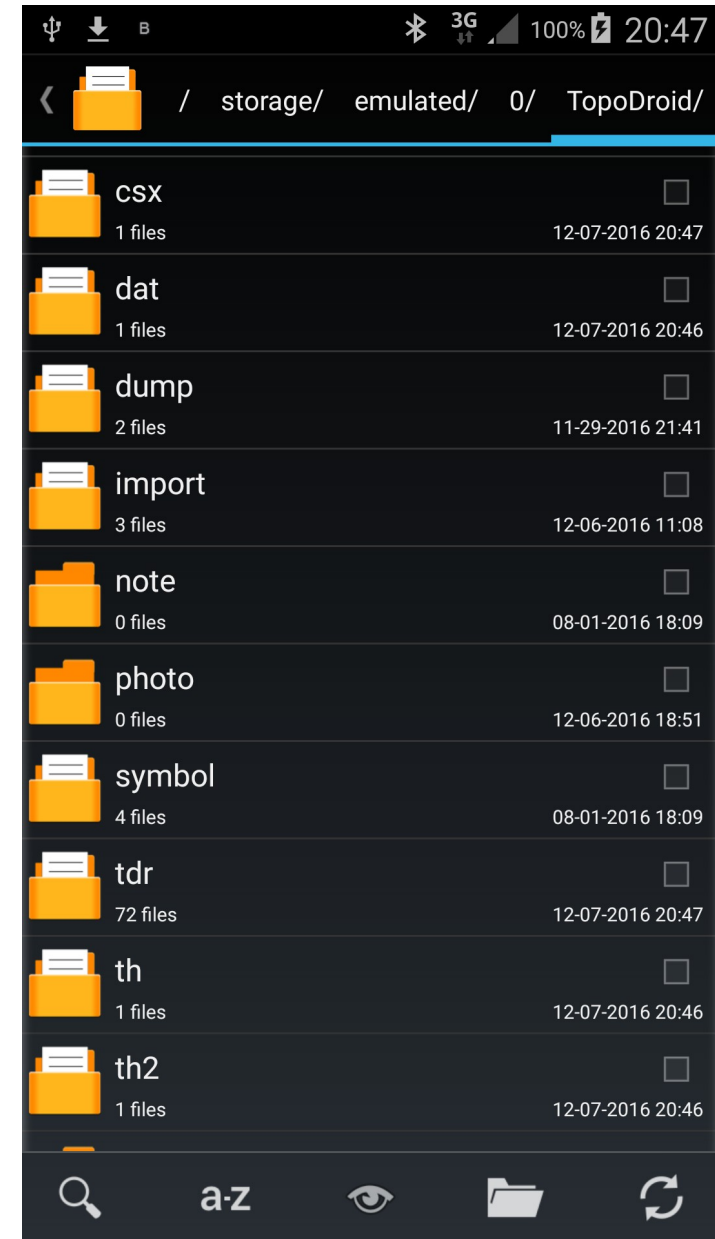
Surveys files

- Database *distox14.sqlite*
- Surveys annotations, in *note*
- Surveys sketches, in *tdr*
- Surveys photos, in *photo*
- Surveys and sketches exports
 - Created only when needed
- Surveys ZIP archives, in *zip*
- Subdir for files to import: *import*



Survey export subdirs

- Topo: *cav*
- Polygon: *cave*
- cSurvey: *csx*
- Compass: *dat*
- Survex: *svx*
- Walls: *srv*
- Therion: *th*
- PocketTopo: *top*
- VisualTopo: *tro*
- AutoCAD: *dxg*
- KML: *kml*
- OziExplorer: *plt*
- CSV: *csv*



Sketches export subdirs

- cSurvey: *csx*
- Therion: *th2*
- AutoCAD: *dxf*
- Illustrator: *svg*
- PNG images: *png*