

Cave3D

Marco Corvi

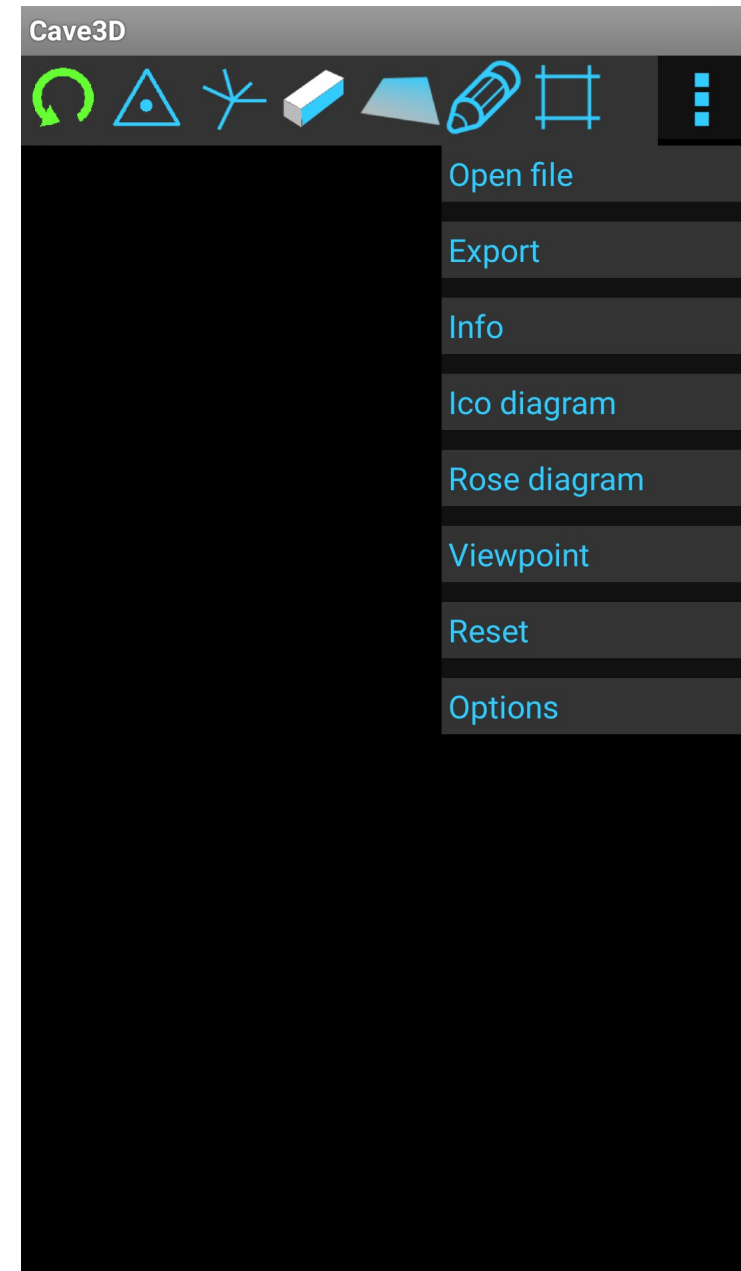
marco.corvi@gmail.com

2017

3D viewer

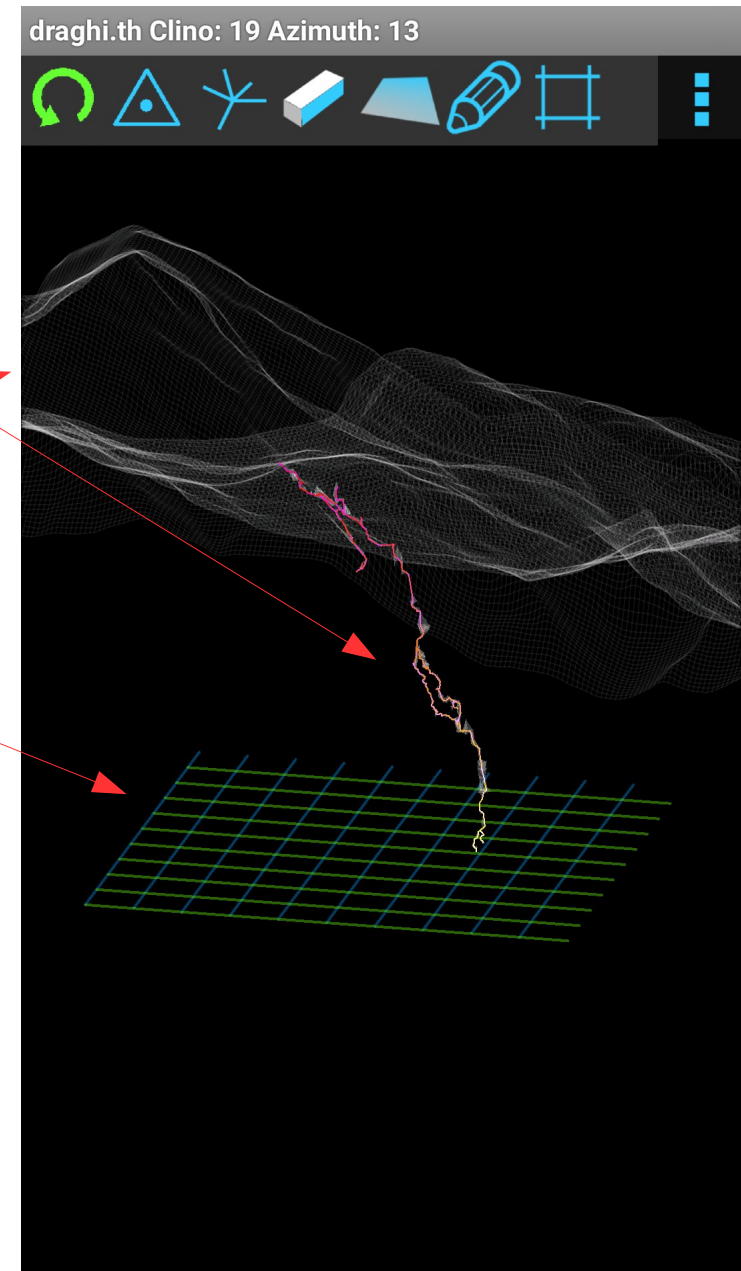
- Therion files (th)
- Therion projects (thconfig)
- Loch files (lox)

- Export SLT



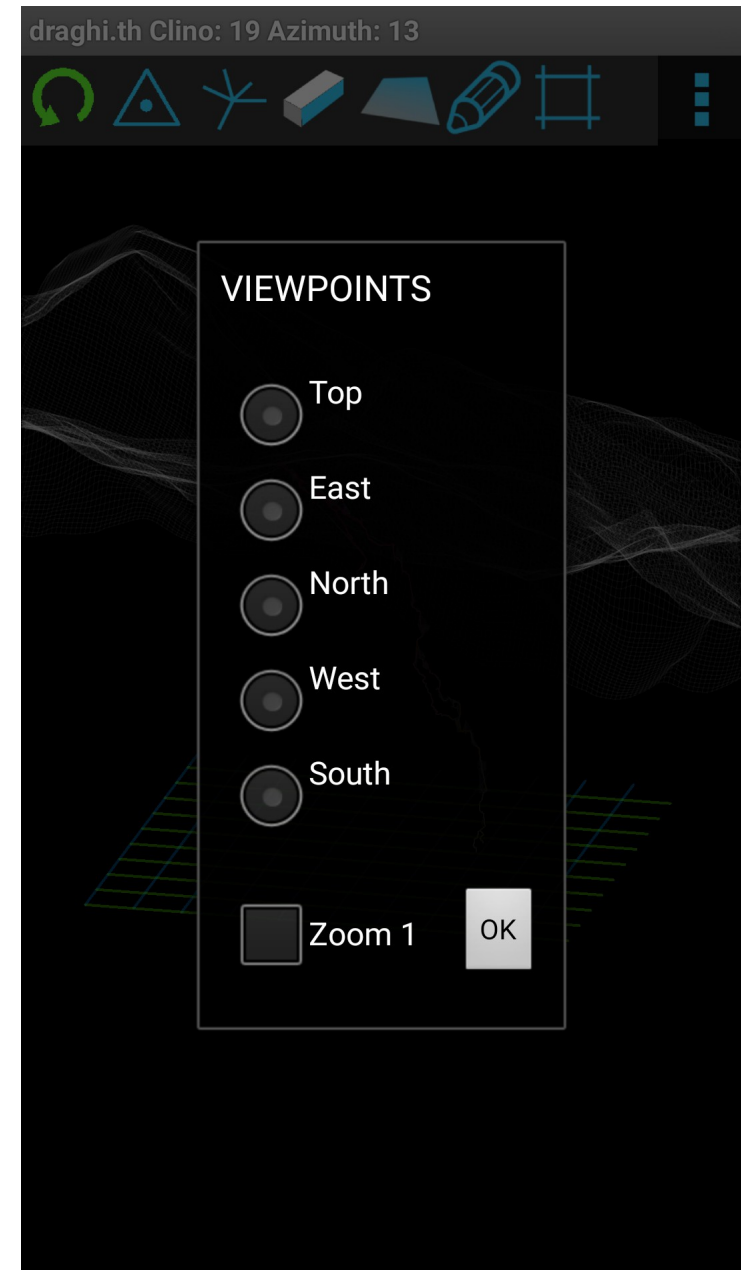
Scene

- Midline (color: uniform, altitude, survey)
- Splays
- Stations
- Walls
- Surface grid
- Coordinates frame (grid, axes, none)




Motion

- Translations
- Rotations
- Zoom
- Zoom-1
- Viewpoints (E,N,S,W, top)



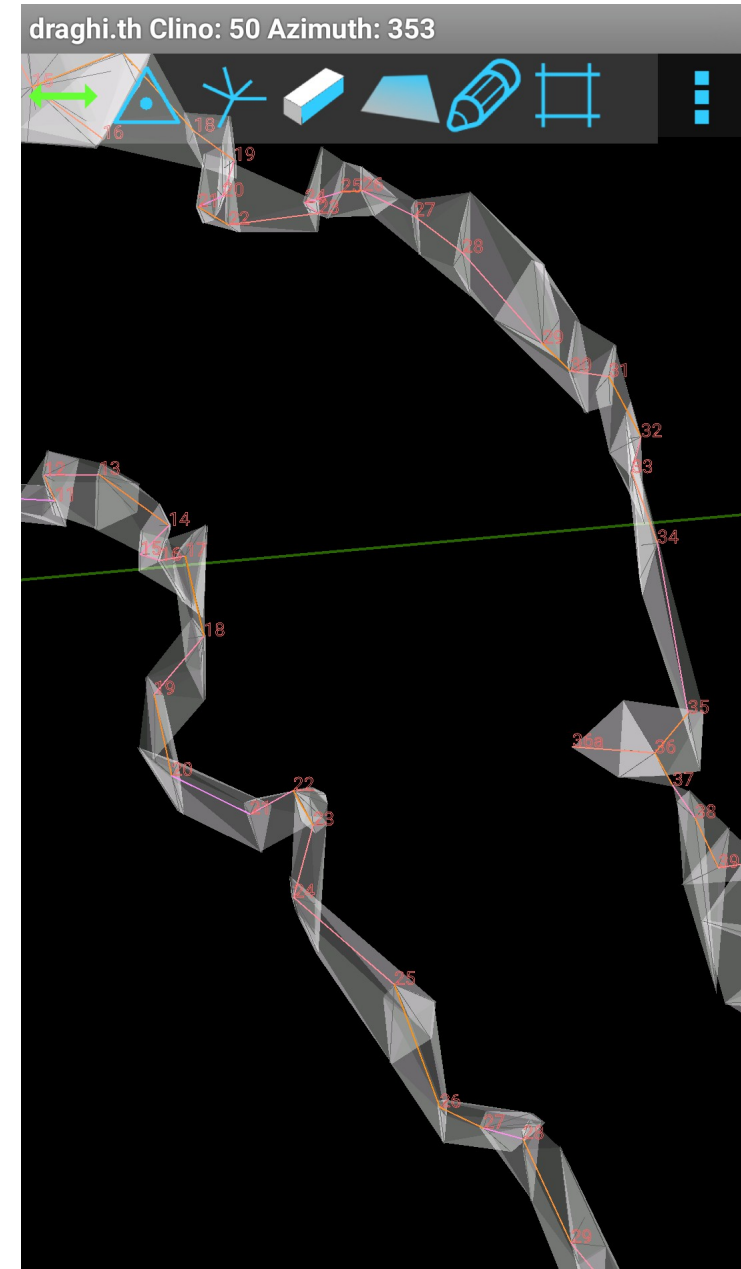
Info

- Rose diagrams (2D, 3D)



Info

- Stats
 - Length
 - Depth
 - displacements
 - Nr. stations, legs, splays
 - volume



Actions

- Station coords
- Distance/displacement between stations

